

OWNER: J W HANDS

ADDRESS:

BUILDER: OWNER

PLUMBER:

Bruce 28313

Address of Property 79 BRIDGE ST.

Legal Description Lot 5 DP 25169

Sewer

Water

Stormwater

Footpath Dep.

Inspection Date

Permit No. J016703

Receipt No. 6929

File No. 66/83.

Inspected by

2-9-80

CARPORT.

22-1-81

[Signature]



BOROUGH OF ASHBURTON

BUILDING PERMIT APPLICATION FORM

Dated this 29th day of August 1980.

To: The Health and Town Planning Officer:

I hereby apply for permission to ^{erect}~~alter~~ Car Port.
add

at No. 79 Bridge St. Ashburton. Street/Road

for Mr. J.W. HANDS.

according to Locality Plan and detailed plans, elevations, cross sections, and specifications of building deposited herewith.

Estimated Value: Building: \$ 800-00
Plumbing and Drainage: \$
TOTAL: \$ 800-00

Name of Plumber/Drainlayer is

Particulars of Building: Foundations Concrete.
Walls
Roof Iron.

Area of Ground Floor sq m. Area of Outbuildings 19.2 sq m.

Particulars of Land: Lot No. 5 D.P. 25169 or Town Section No.

Proposed purposes for which every part of building is to be used or occupied (describe separately each part intended for use or occupation for a separate purpose):

Owner: J.W. HANDS. Builders:
Address: 79 Bridge St. Ashburton. Address:

OFFICE USE ONLY:

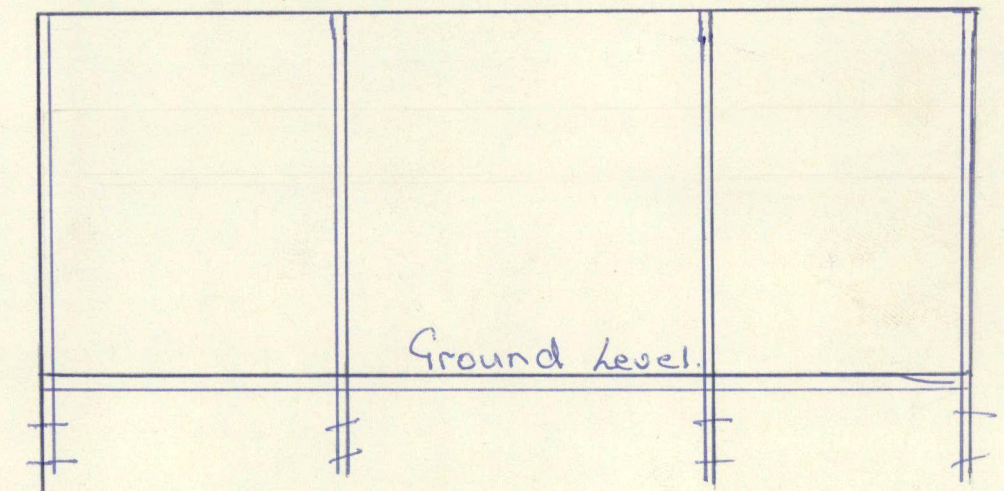
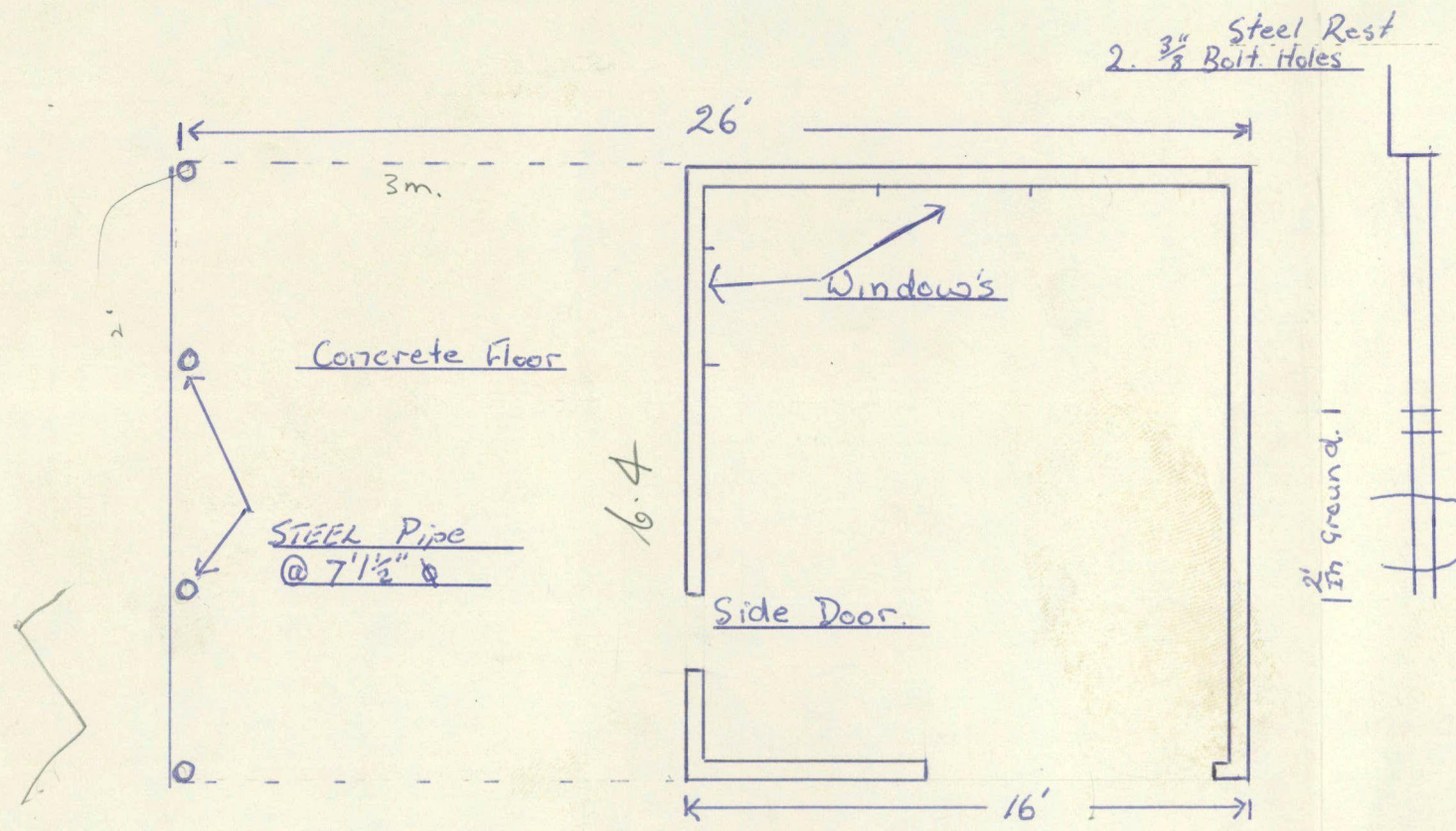
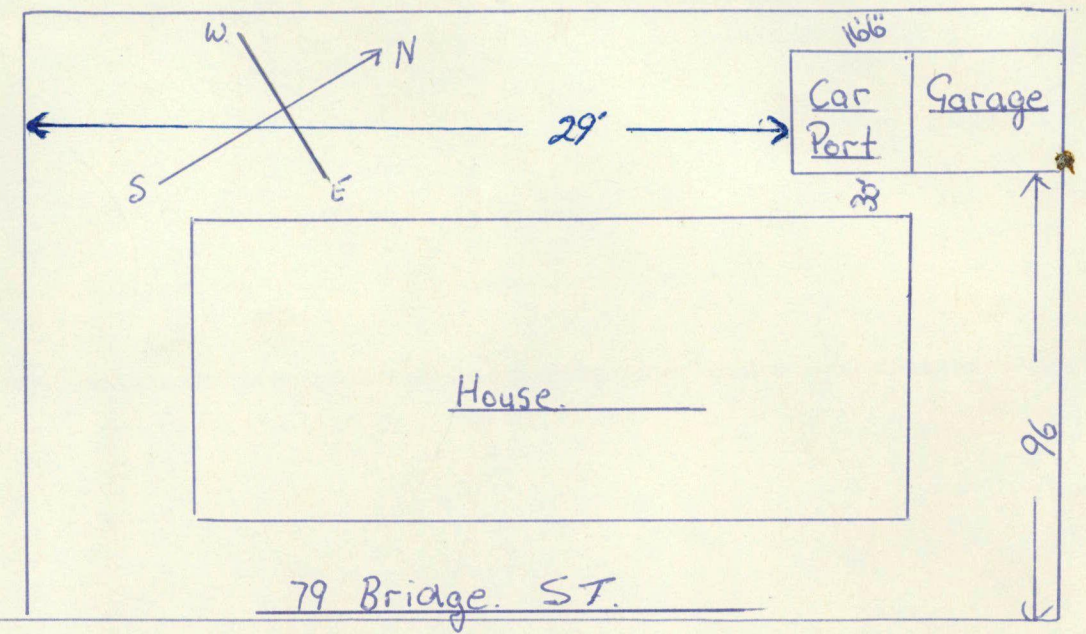
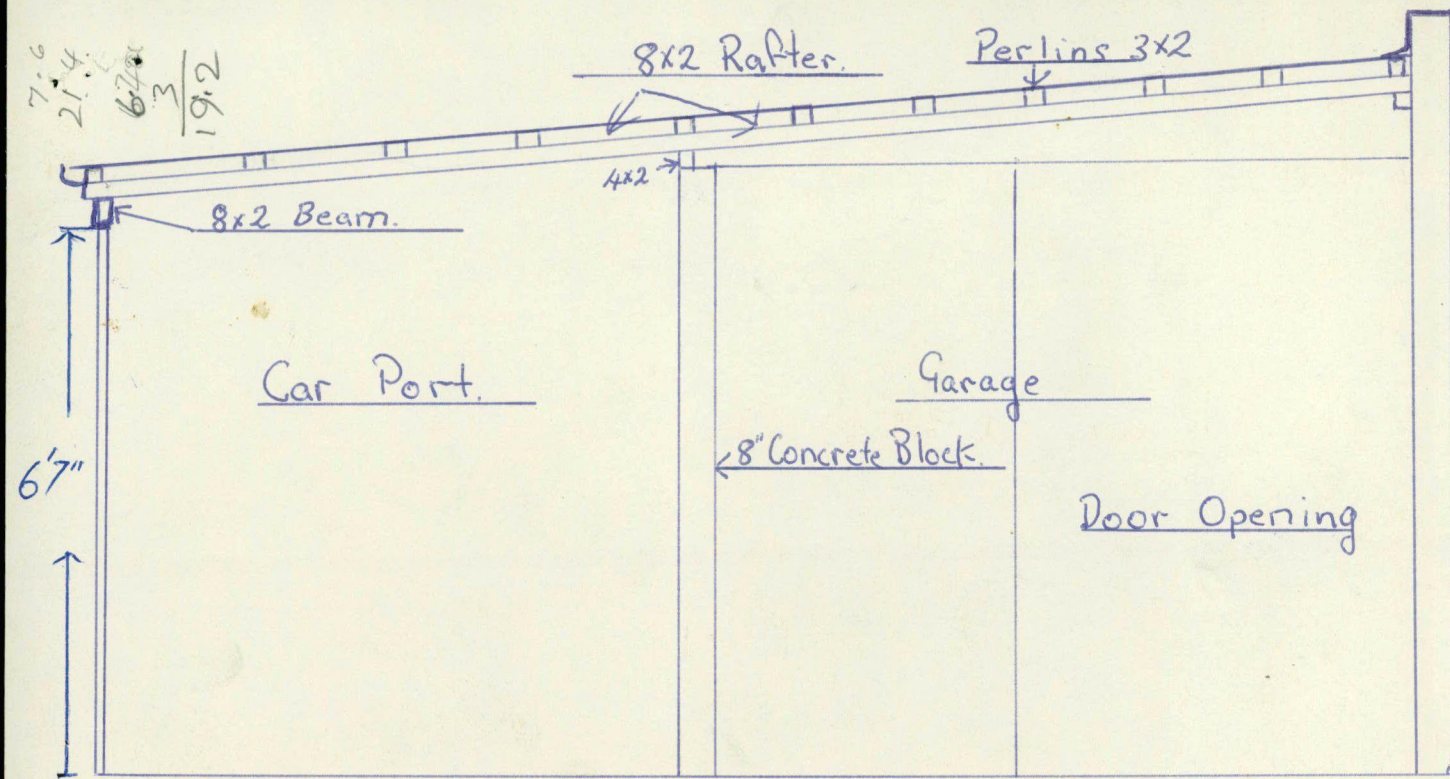
Valuation Ref. No. 24566/392 Receipt No. 6929 Date: 29-8-80

Building Permit Fee \$ 4-00
Research Levy \$
Plumbing & Drainage \$
Water Connection Fee \$
Sewer Connection Fee \$
Stormwater Connection \$
Bridge Blocks \$
Footpath Deposit \$
TOTAL: \$ 4-00

Permit No.
J061703

Date Issued.
2.9.80

File No.
66/83



J.W. HANDS. Garage + Car Port. Plan. 79. Bridge ST.